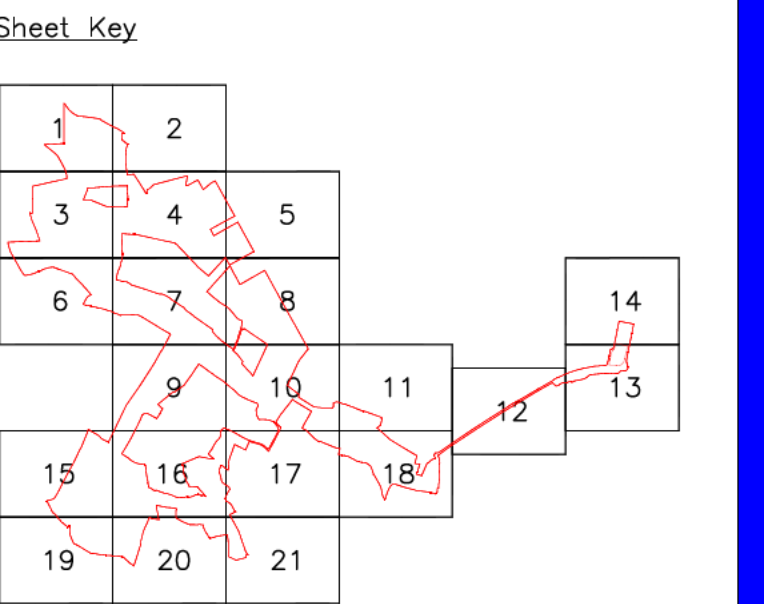


For Planning
This drawing is produced for the purposes of supporting a planning application and should not be relied upon for tender, pricing, or construction purposes.

- KEY**
- Site Boundary (Indicative Only)
 - Ordinary Watercourse
 - Ordinary Watercourse (DB Maintained)
 - 7m Watercourse Buffer
 - Overland Flow Route (Indicative Only)

- NOTES**
- Drawing based on Topographical Survey, produced by Above Surveying Ltd., drawing number DRAX LINEWORK ("CAD") (Dated 6th May 2022).
 - Approximate Top of Bank based on LIDAR data at 0.1m intervals. 7m buffers based on the approximate top of bank data. Top of Bank will need to be accurately verified.
 - Contains public sector information licensed under the Open Government Licence v3.0.
 - 7m watercourse buffer in accordance with Selby Internal Drainage Board byelaw (Byelaw 10: No person without the previous consent of the Board shall erect any building or structure, whether temporary or permanent, or plant any tree, shrub, willow or other similar growth within 7 metres of the landward toe of the bank where there is an embankment or wall or within 7 metres of the top of the batter where there is no embankment or wall, or where the watercourse is enclosed within 7 metres of the enclosing structure).



Rev	Date	Description	Drawn	Check
#	01/06/23	First Issue	ML	BF
A	23/08/23	Update to Red Line Boundary	IS	
B	13/02/24	Update to Red Line Boundary	BF	

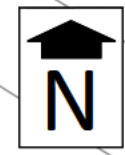
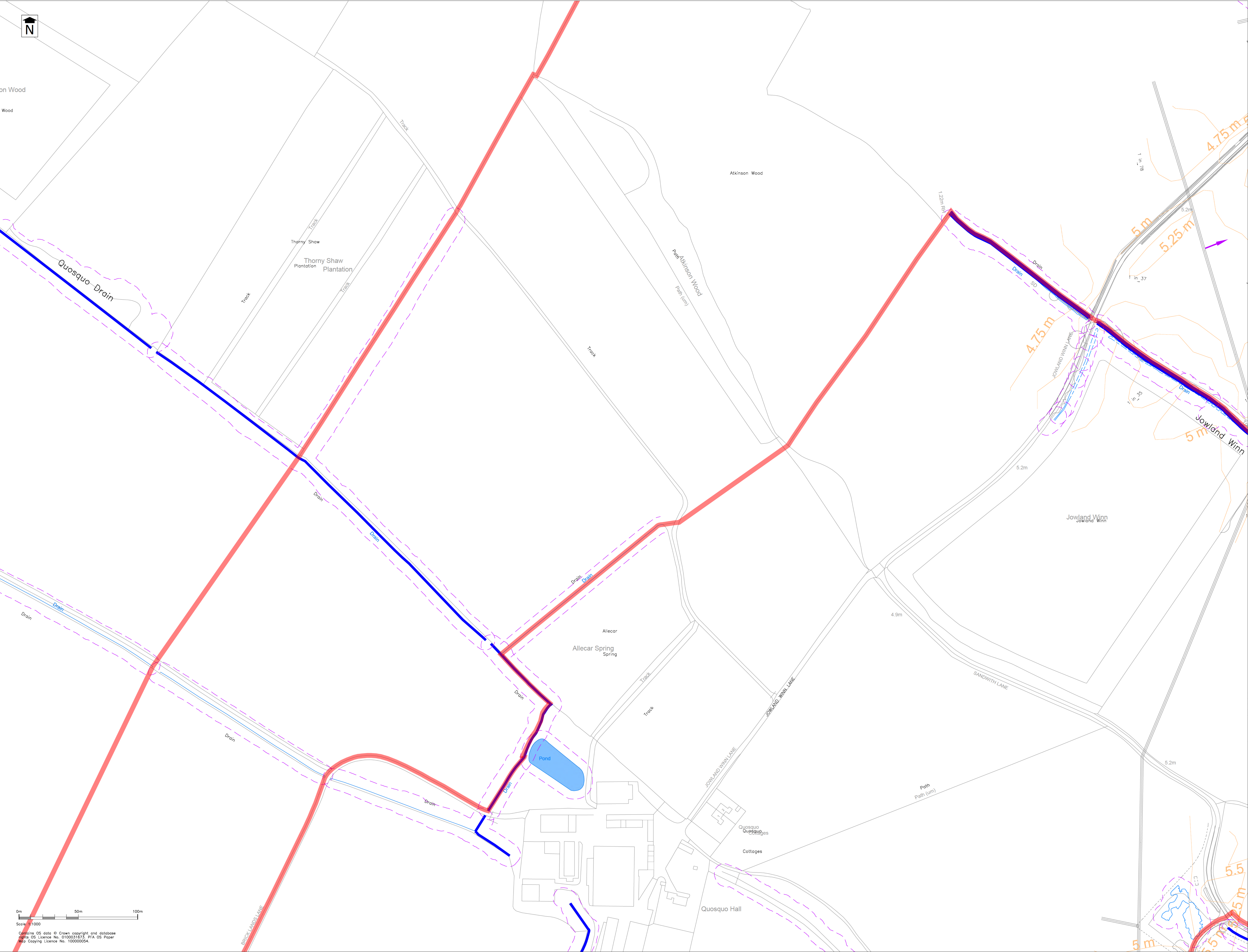
Status
FOR PLANNING

Client
Enso Green Holdings D Limited

Project
Helios Renewable Energy Project

Drawing Title
Existing Drainage Arrangements Sheet 8 of 21

Drawing No. **E216/114** Rev B
Date: June 2023 Scale: 1:1000 @ A0
E-Mail: info@pfapic.com



on Wood
Wood

Thorny Shaw
Plantation
Thorny Shaw
Plantation

Alkinson Wood

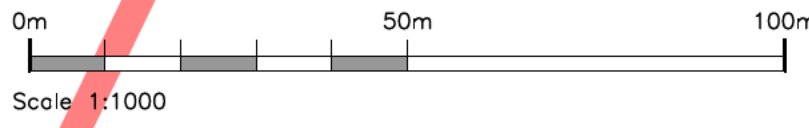
Pan Alkinson Wood
Palm (km)

Jowland Winn
Jowland Winn

Allecarr
Allecarr Spring
Spring

Quosquo
Cottages
Cottages

Quosquo Hall



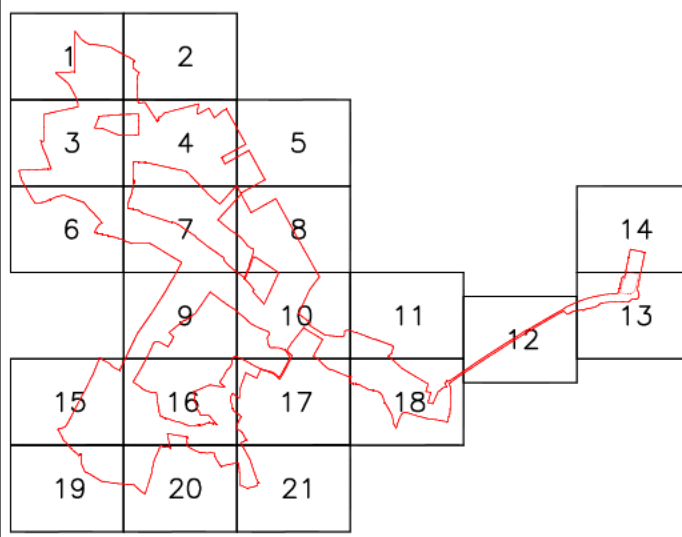
Contains OS data © Crown copyright and database
rights OS Licence No. 0100031673. PFA OS Paper
Map Copying Licence No. 100000054.

For Planning
This drawing is produced for the purposes of supporting
a planning application and should not be relied upon for
tender, pricing, or construction purposes.

- KEY**
- Site Boundary (Indicative Only)
 - Ordinary Watercourse
 - Ordinary Watercourse (DB Maintained)
 - 7m Watercourse Buffer
 - Overland Flow Route (Indicative Only)

- NOTES**
- Drawing based on Topographical Survey, produced by Above Surveying Ltd., drawing number DRAX LINEWORK ("CAD") (Dated 6th May 2022).
 - Approximate Top of Bank based on LIDAR data at 0.1m intervals. 7m buffers based on the approximate top of bank data. Top of Bank will need to be accurately verified.
 - Contains public sector information licensed under the Open Government Licence v3.0.
 - 7m watercourse buffer in accordance with Selby Internal Drainage Board byelaw (Byelaw 10: No person without the previous consent of the Board shall erect any building or structure, whether temporary or permanent, or plant any tree, shrub, willow or other similar growth within 7 metres of the landward toe of the bank where there is an embankment or wall or within 7 metres of the top of the batter where there is no embankment or wall, or where the watercourse is enclosed within 7 metres of the enclosing structure).

Sheet Key



Rev	Date	Description	Drawn	Check
#	01/06/23	First Issue	ML	BF
A	23/08/23	Update to Red Line Boundary	IS	
B	13/02/24	Update to Red Line Boundary	BF	

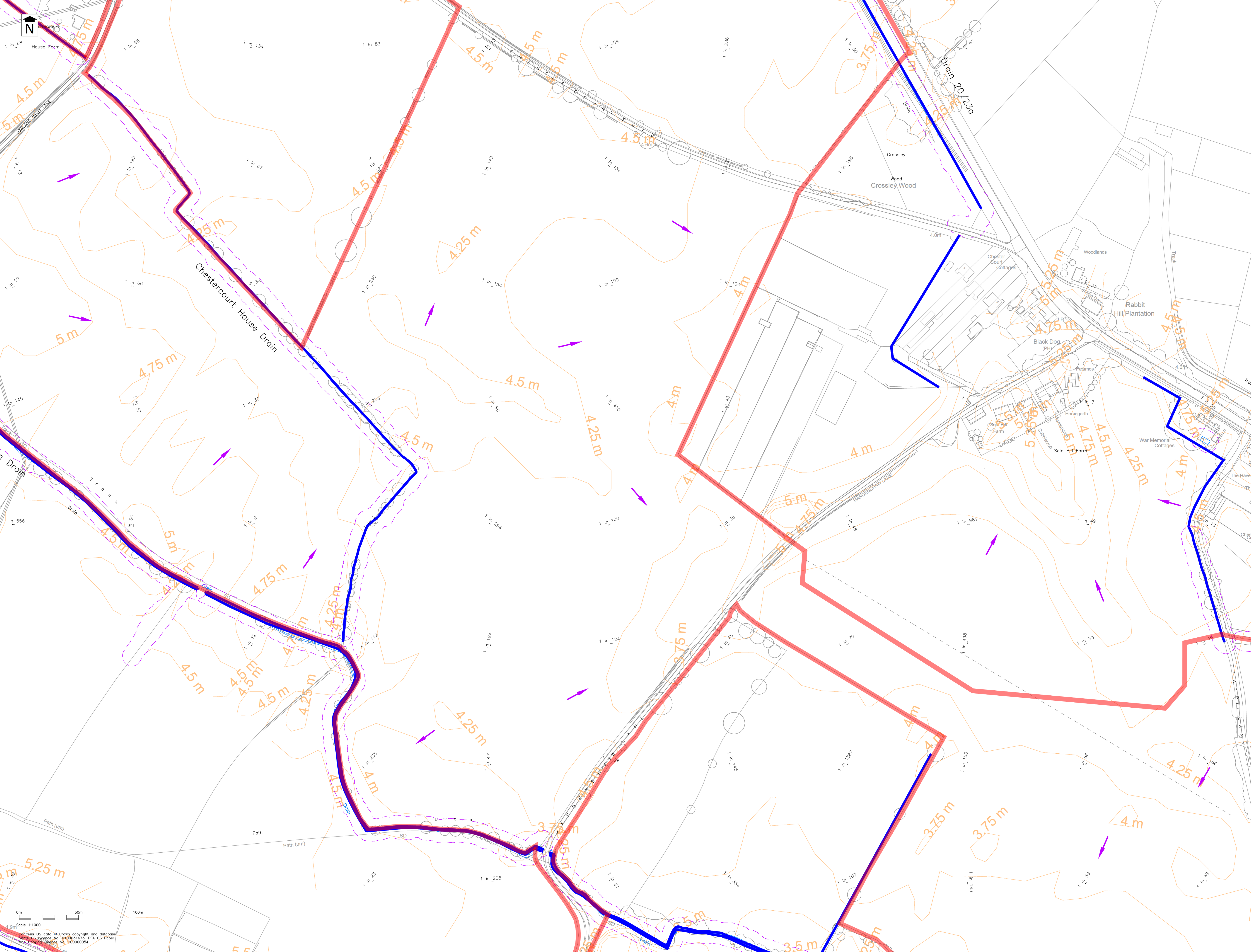
Status
FOR PLANNING

Client
Enso Green Holdings D Limited

Project
Helios Renewable Energy Project

Drawing Title
Existing Drainage Arrangements Sheet 9 of 21

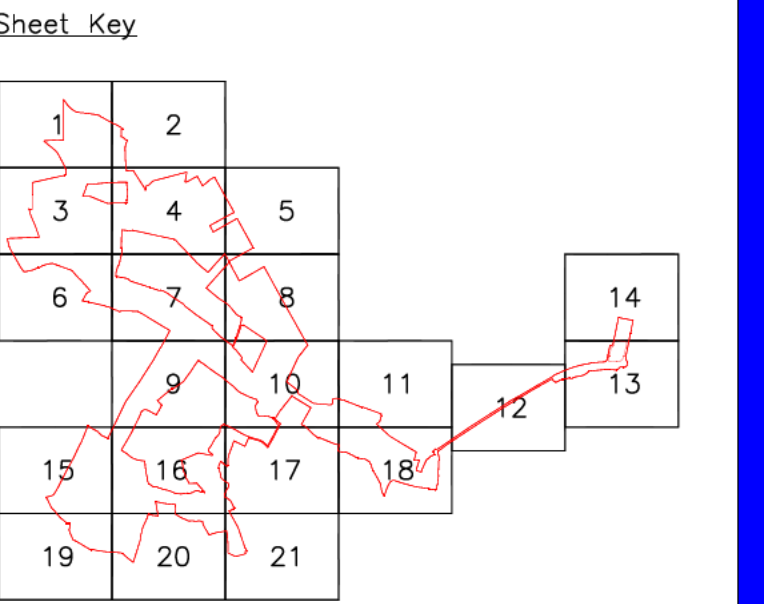
Drawing No. **E216/115** Rev B
Date: June 2023 Scale: 1:1000 @ A0
E-Mail: @pfapic.com



For Planning
This drawing is produced for the purposes of supporting a planning application and should not be relied upon for tender, pricing, or construction purposes.

- KEY**
- Site Boundary (Indicative Only)
 - Ordinary Watercourse
 - Ordinary Watercourse (DB Maintained)
 - 7m Watercourse Buffer
 - Overland Flow Route (Indicative Only)

- NOTES**
- Drawing based on Topographical Survey, produced by Above Surveying Ltd., drawing number DRAX LINEWORK ("CAD") (Dated 6th May 2022).
 - Approximate Top of Bank based on LIDAR data at 0.1m intervals. 7m buffers based on the approximate top of bank data. Top of Bank will need to be accurately verified.
 - Contains public sector information licensed under the Open Government Licence v3.0.
 - 7m watercourse buffer in accordance with Selby Internal Drainage Board byelaw (Byelaw 10: No person without the previous consent of the Board shall erect any building or structure, whether temporary or permanent, or plant any tree, shrub, willow or other similar growth within 7 metres of the landward toe of the bank where there is an embankment or wall or within 7 metres of the top of the batter where there is no embankment or wall, or where the watercourse is enclosed within 7 metres of the enclosing structure).



Rev	Date	Description	Drawn	Check
#	02/06/23	First Issue	ML	BP
A	23/08/23	Update to Red Line Boundary	IS	
B	13/02/24	Update to Red Line Boundary	BP	

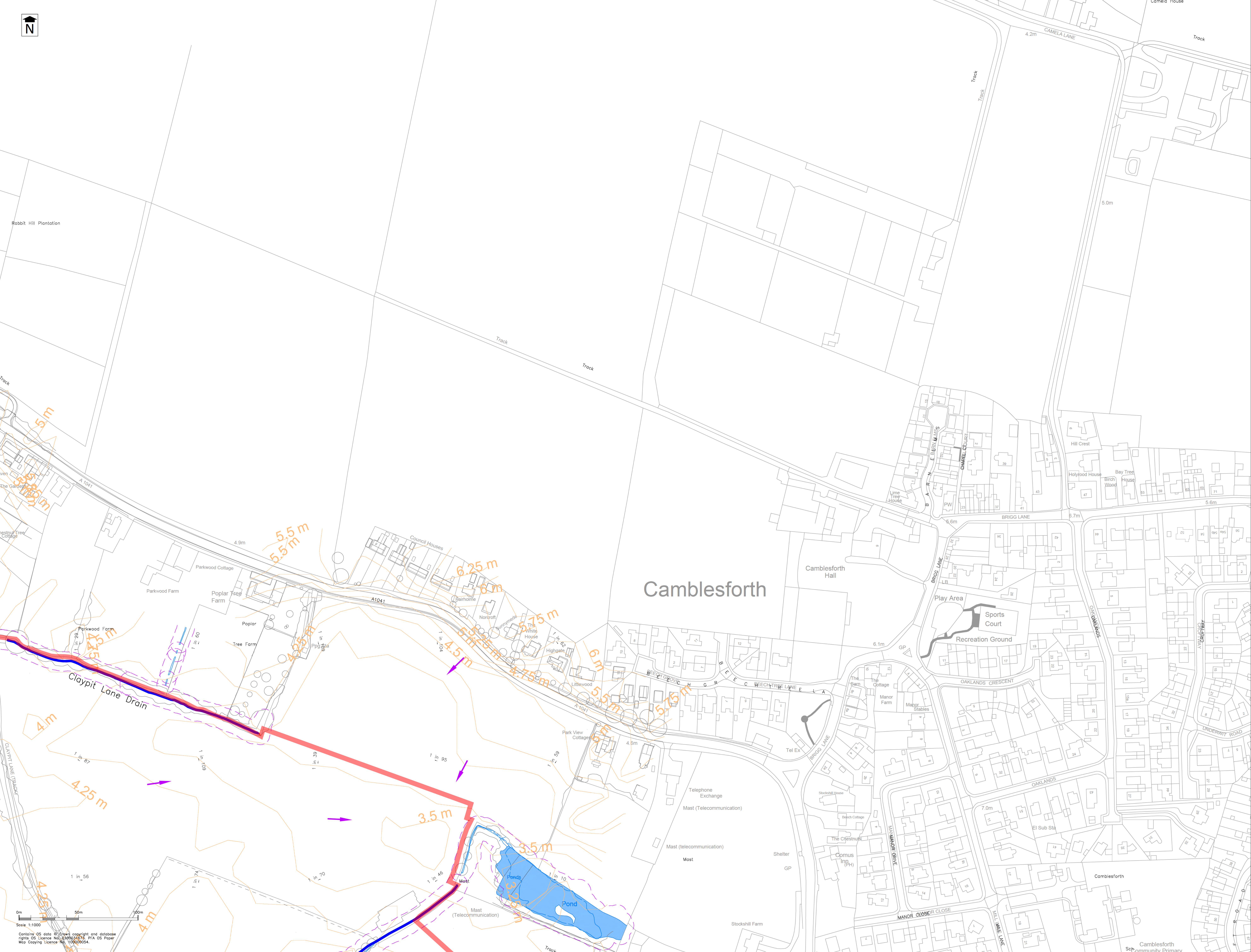
Status **FOR PLANNING**

Client **Enso Green Holdings D Limited**

Project **Helios Renewable Energy Project**

Drawing Title **Existing Drainage Arrangements Sheet 10 of 21**

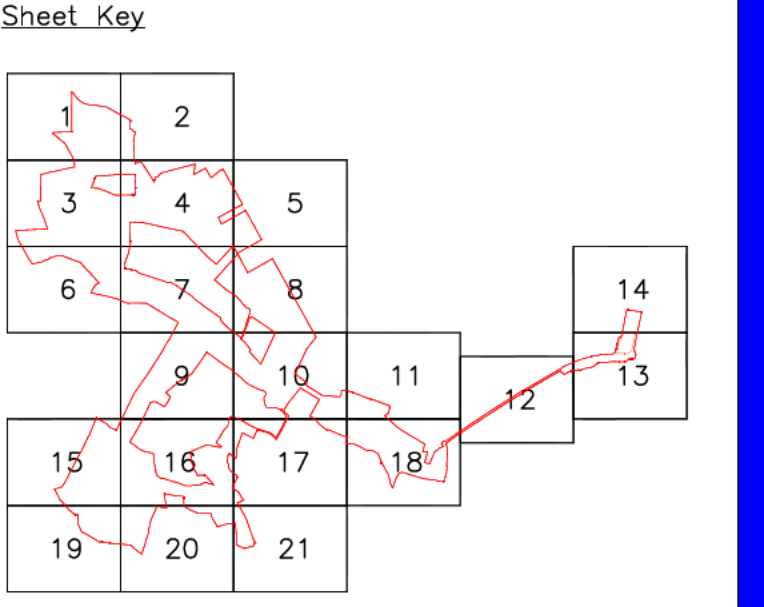
Drawing No. **E216/116** Rev B
Date: June 2023 Scale: 1:1000 @ A0
E-Mail: **@pfapic.com**



For Planning
This drawing is produced for the purposes of supporting a planning application and should not be relied upon for tender, pricing, or construction purposes.

- KEY**
- Site Boundary (Indicative Only)
 - Ordinary Watercourse
 - Ordinary Watercourse (DB Maintained)
 - 7m Watercourse Buffer
 - Overland Flow Route Indicative Only

- NOTES**
- Drawing based on Topographical Survey, produced by Above Surveying Ltd., drawing number DRAX LINEWORK ("CAD") (Dated 6th May 2022).
 - Approximate Top of Bank based on LIDAR data at 0.1m intervals. 7m buffers based on the approximate top of bank data. Top of Bank will need to be accurately verified.
 - Contains public sector information licensed under the Open Government Licence v3.0.
 - 7m watercourse buffer in accordance with Selby Internal Drainage Board byelaw (Byelaw 10: No person without the previous consent of the Board shall erect any building or structure, whether temporary or permanent, or plant any tree, shrub, willow or other similar growth within 7 metres of the landward toe of the bank where there is an embankment or wall or within 7 metres of the top of the batter where there is no embankment or wall, or where the watercourse is enclosed within 7 metres of the enclosing structure).



Rev	Date	Description	Drawn	Check
#	01/06/23	First Issue	ML	BP
A	23/08/23	Update to Red Line Boundary	IS	
B	13/02/24	Update to Red Line Boundary	BP	

Status
FOR PLANNING

Client
Enso Green Holdings D Limited

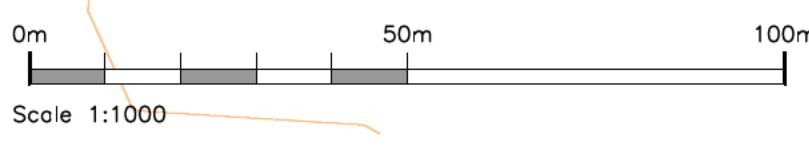
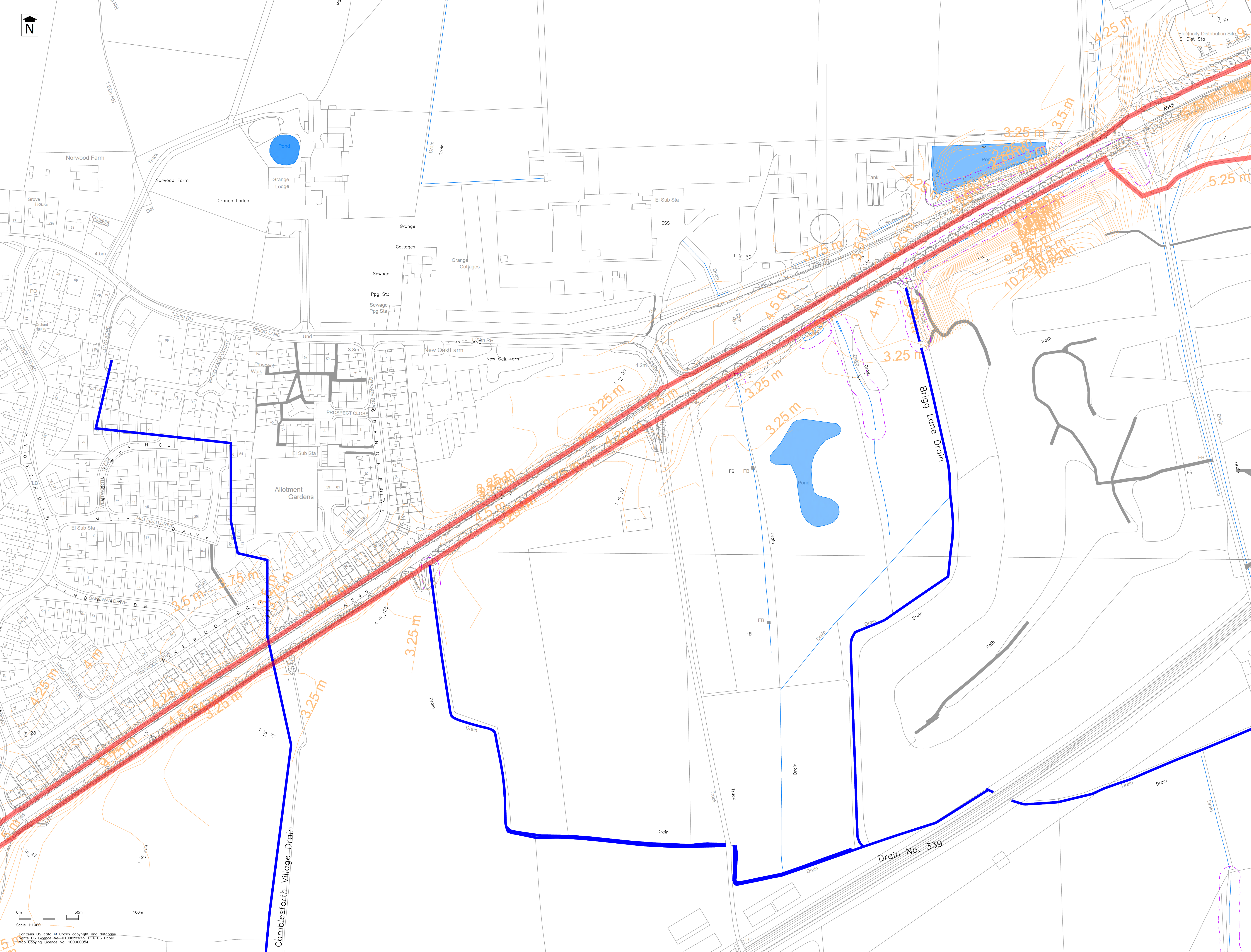
Project
Helios Renewable Energy Project

Drawing Title
Existing Drainage Arrangements
Sheet 11 of 21

Drawing No. **E216/117** **Rev B**

Date: June 2023 **Scale:** 1:1000 @ A0

E-Mail: info@pfpac.com

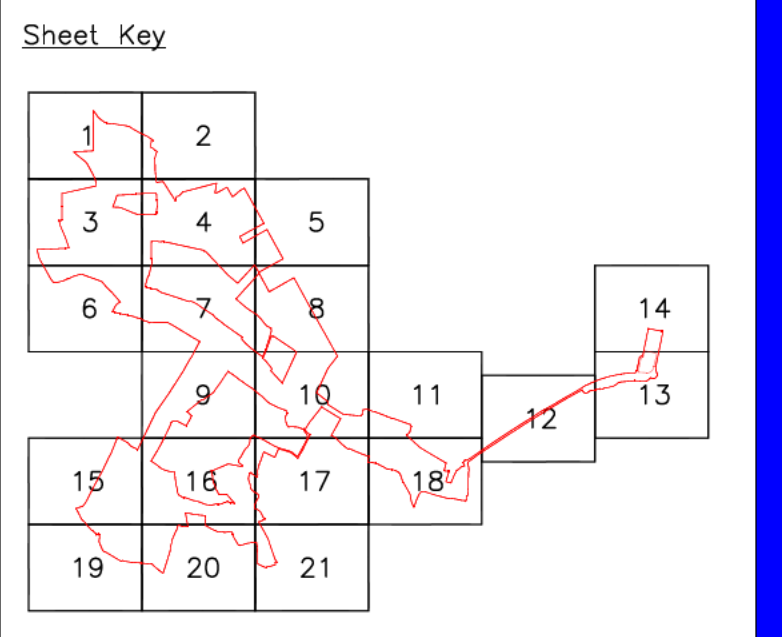


Contains OS data © Crown copyright and database rights OS Licence No. 0100031073 PFA OS Paper Map Copying Licence No. 100000054.

For Planning
This drawing is produced for the purposes of supporting a planning application and should not be relied upon for tender, pricing, or construction purposes.

- KEY**
- Site Boundary (Indicative Only)
 - Ordinary Watercourse
 - Ordinary Watercourse (DB Maintained)
 - 7m Watercourse Buffer
 - Overland Flow Route Indicative Only)

- NOTES**
- Drawing based on Topographical Survey, produced by Above Surveying Ltd., drawing number DRAX LINEWORK ("CAD") (Dated 6th May 2022).
 - Approximate Top of Bank based on LIDAR data at 0.1m intervals; 7m buffers based on the approximate top of bank data. Top of Bank will need to be accurately verified.
 - Contains public sector information licensed under the Open Government Licence v3.0.
 - 7m watercourse buffer in accordance with Selby Internal Drainage Board byelaw (Byelaw 10: No person without the previous consent of the Board shall erect any building or structure, whether temporary or permanent, or plant any tree, shrub, willow or other similar growth within 7 metres of the landward toe of the bank where there is an embankment or wall or within 7 metres of the top of the batter where there is no embankment or wall, or where the watercourse is enclosed within 7 metres of the enclosing structure).



Rev	Date	Description	Drawn	Check
#	02/06/23	First Issue:	ML	BF
A	23/08/23	Update to Red Line Boundary	IS	
B	13/02/24	Update to Red Line Boundary	BF	

Status
FOR PLANNING

Client
Enso Green Holdings D Limited

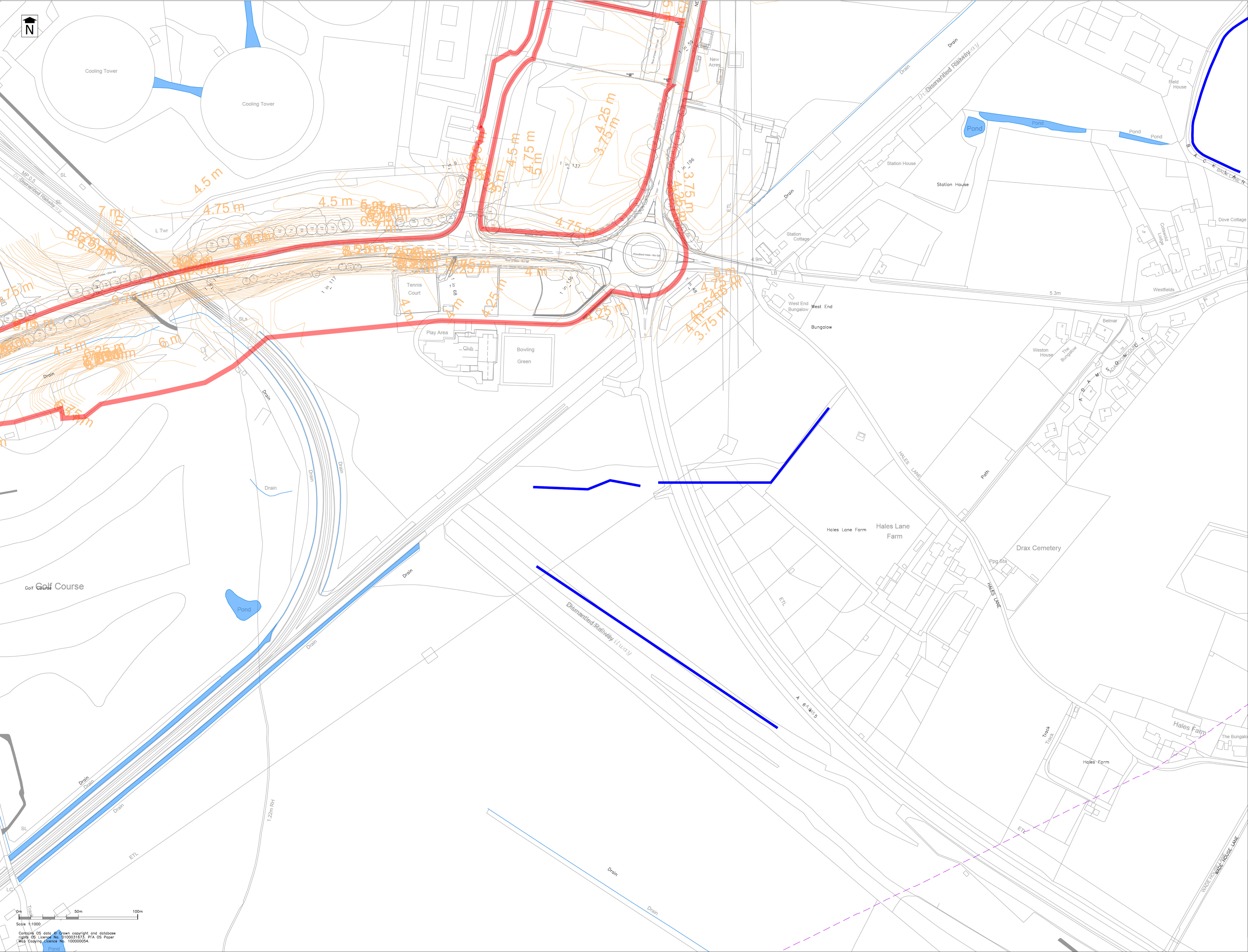
Project
Helios Renewable Energy Project

Drawing Title
Existing Drainage Arrangements Sheet 12 of 21

Drawing No. **E216/118** Rev B

Date: June 2023 Scale: 1:1000 @ A0

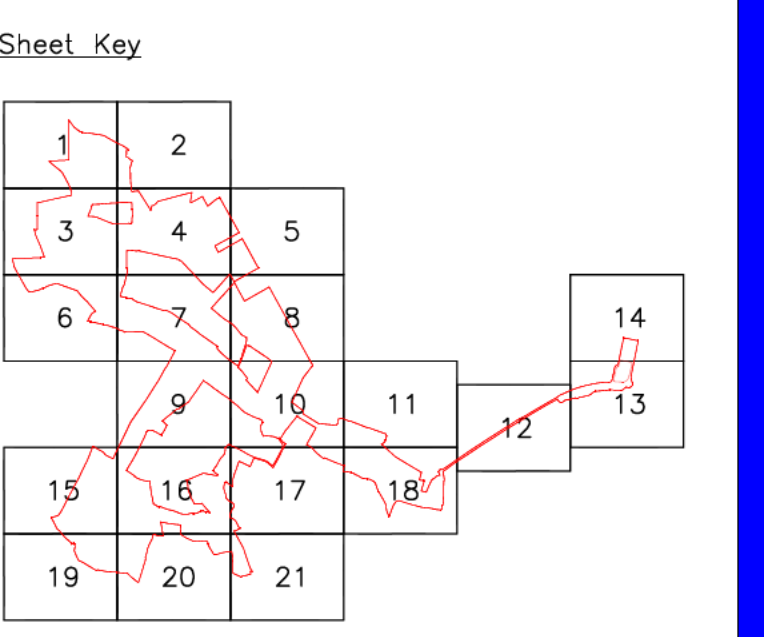
E-Mail: info@pfapic.com



For Planning
This drawing is produced for the purposes of supporting a planning application and should not be relied upon for tender, pricing, or construction purposes.

- KEY**
- Site Boundary (Indicative Only)
 - Ordinary Watercourse
 - Ordinary Watercourse (DB Maintained)
 - 7m Watercourse Buffer
 - Overland Flow Route Indicative Only

- NOTES**
- Drawing based on Topographical Survey, produced by Above Surveying Ltd., drawing number DRAX LINEWORK ("CAD") (Dated 6th May 2022).
 - Approximate Top of Bank based on LIDAR data at 0.1m intervals. 7m buffers based on the approximate top of bank data. Top of Bank will need to be accurately verified.
 - Contains public sector information licensed under the Open Government Licence v3.0.
 - 7m watercourse buffer in accordance with Selby Internal Drainage Board byelaw (Byelaw 10: No person without the previous consent of the Board shall erect any building or structure, whether temporary or permanent, or plant any tree, shrub, willow or other similar growth within 7 metres of the landward toe of the bank where there is an embankment or wall or within 7 metres of the top of the batter where there is no embankment or wall, or where the watercourse is enclosed within 7 metres of the enclosing structure).



Rev	Date	Description	Drawn	Check
#	01/06/23	First Issue	ML	BF
A	23/08/23	Update to Red Line Boundary	IS	
B	13/02/24	Update to Red Line Boundary	BF	

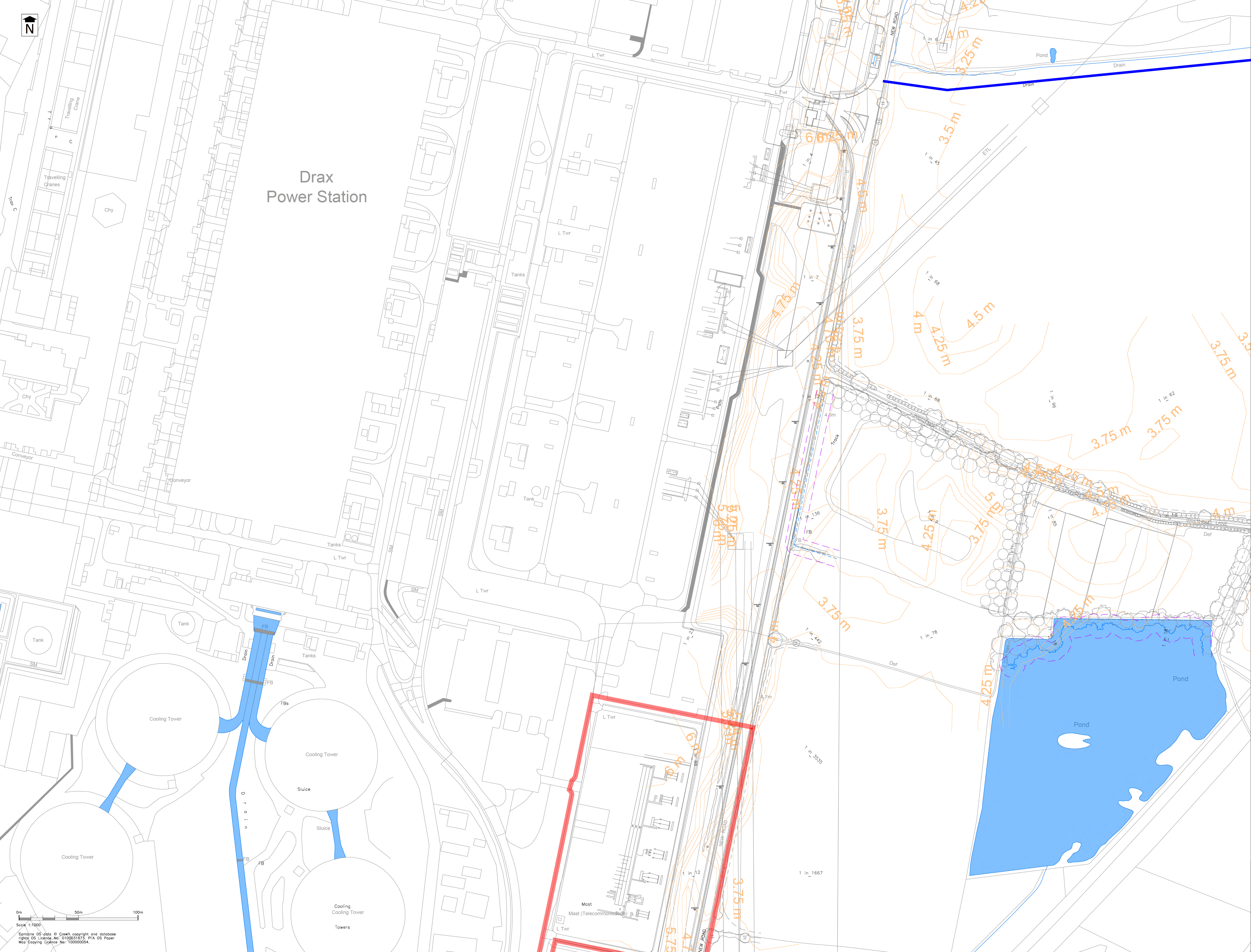
Status
FOR PLANNING

Client
Enso Green Holdings D Limited

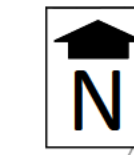
Project
Helios Renewable Energy Project

Drawing Title
Existing Drainage Arrangements Sheet 13 of 21

Drawing No. **E216/119** Rev B
Date: June 2023 Scale: 1:1000 @ A0
E-Mail: @pfapic.com



Drax
Power Station



0m 50m 100m
Scale 1:1000
Contains OS data © Crown copyright and database rights OS Licence No. 010001673. PPA OS Paper Map Copying Licence No. 100000054.

For Planning
This drawing is produced for the purposes of supporting a planning application and should not be relied upon for tender, pricing, or construction purposes.

- KEY**
- Site Boundary (Indicative Only)
 - Ordinary Watercourse
 - Ordinary Watercourse (DB Maintained)
 - 7m Watercourse Buffer
 - Overland Flow Route Indicative Only

- NOTES**
- Drawing based on Topographical Survey, produced by Above Surveying Ltd., drawing number DRAX LINEWORK ("CAD") (Dated 6th May 2022).
 - Approximate Top of Bank based on LIDAR data at 0.1m intervals. 7m buffers based on the approximate top of bank data. Top of Bank will need to be accurately verified.
 - Contains public sector information licensed under the Open Government Licence v3.0.
 - 7m watercourse buffer in accordance with Selby Internal Drainage Board byelaw (Byelaw 10: No person without the previous consent of the Board shall erect any building or structure, whether temporary or permanent, or plant any tree, shrub, willow or other similar growth within 7 metres of the landward toe of the bank where there is an embankment or wall or within 7 metres of the top of the batter where there is no embankment or wall, or where the watercourse is enclosed within 7 metres of the enclosing structure).

Sheet Key

1	2
3	4
5	6
7	8
9	10
11	12
13	14
15	16
17	18
19	20
21	

Rev	Date	Description	Drawn	Check
#	02/06/23	First Issue	ML	BP
A	23/08/23	Update to Red Line Boundary	IS	
B	13/02/24	Update to Red Line Boundary	BP	

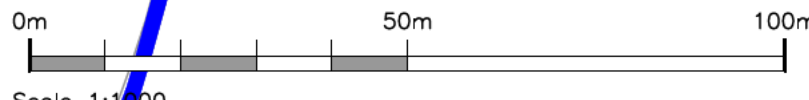
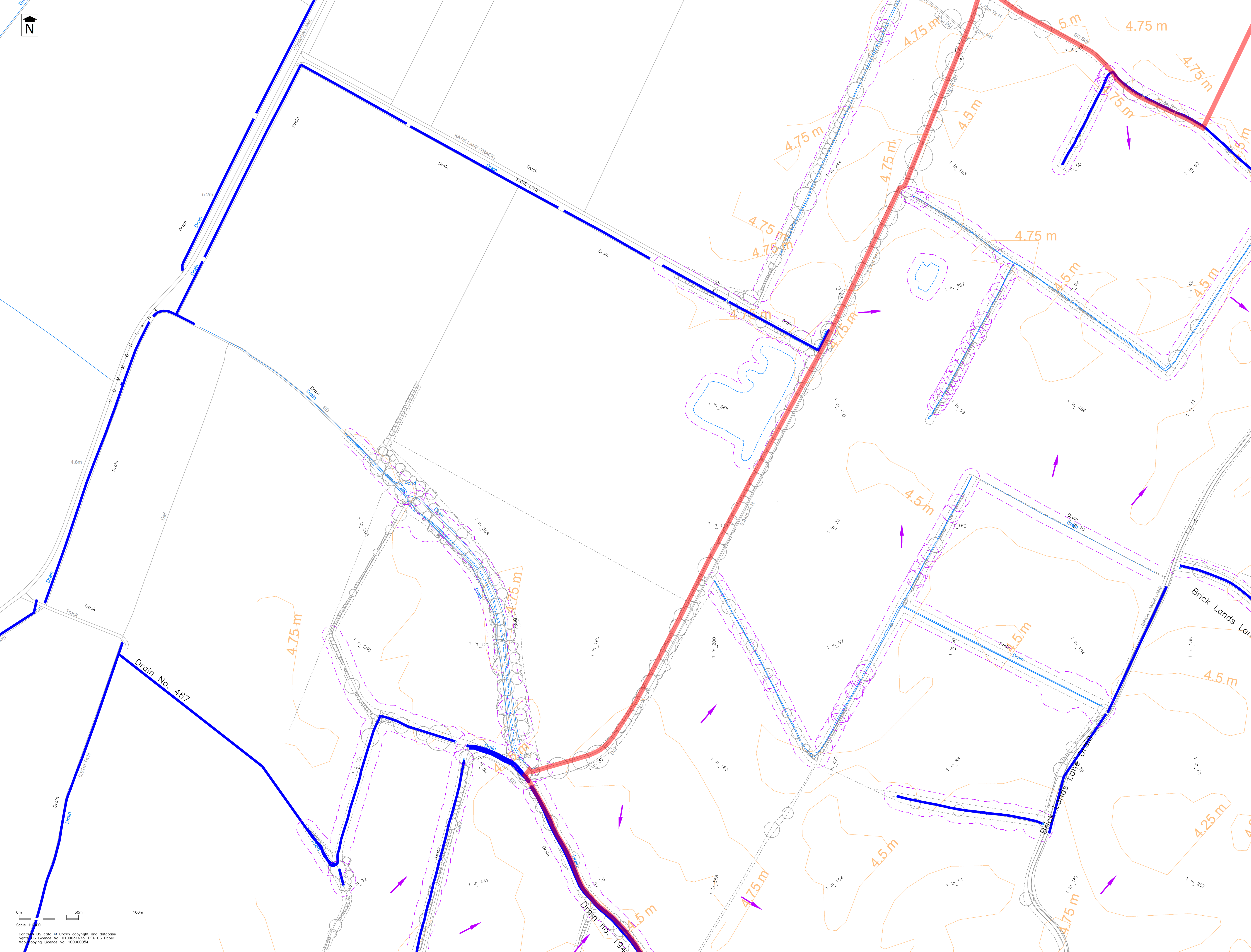
Status
FOR PLANNING

Client
Enso Green Holdings D Limited

Project
Helios Renewable Energy Project

Drawing Title
Existing Drainage Arrangements Sheet 14 of 21

Drawing No. **E216/120** Rev B
Date: June 2023 Scale: 1:1000 @ A0
E-Mail: info@pfapic.com

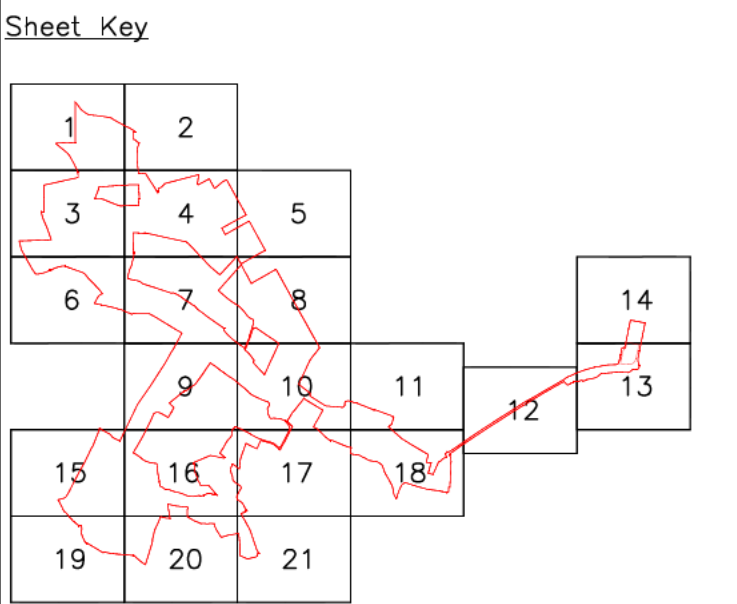


Contains OS data © Crown copyright and database rights. OS Licence No. 0100031673. PFA OS Paper Map copying Licence No. 100000054.

For Planning
This drawing is produced for the purposes of supporting a planning application and should not be relied upon for tender, pricing, or construction purposes.

- KEY**
- Site Boundary (Indicative Only)
 - Ordinary Watercourse
 - Ordinary Watercourse (DB Maintained)
 - 7m Watercourse Buffer
 - Overland Flow Route (Indicative Only)

- NOTES**
- Drawing based on Topographical Survey, produced by Above Surveying Ltd., drawing number DRAX LINEWORK ("CAD") (Dated 6th May 2022).
 - Approximate Top of Bank based on LIDAR data at 0.1m intervals. 7m buffers based on the approximate top of bank data. Top of Bank will need to be accurately verified.
 - Contains public sector information licensed under the Open Government Licence v3.0.
 - 7m watercourse buffer in accordance with Selby Internal Drainage Board byelaw (Byelaw 10: No person without the previous consent of the Board shall erect any building or structure, whether temporary or permanent, or plant any tree, shrub, willow or other similar growth within 7 metres of the landward toe of the bank where there is an embankment or wall or within 7 metres of the top of the batter where there is no embankment or wall, or where the watercourse is enclosed within 7 metres of the enclosing structure).



Rev	Date	Description	Drawn	Check
#	01/06/23	First Issue	ML	BF
A	23/08/23	Update to Red Line Boundary	IS	
B	13/02/24	Update to Red Line Boundary	BF	

Status **FOR PLANNING**

Client
Enso Green Holdings D Limited

Project
Helios Renewable Energy Project

Drawing Title
**Existing Drainage Arrangements
Sheet 15 of 21**

Drawing No. **E216/121** Rev B
Date: June 2023 Scale: 1:1000 @ A0
E-Mail: info@pfapic.com